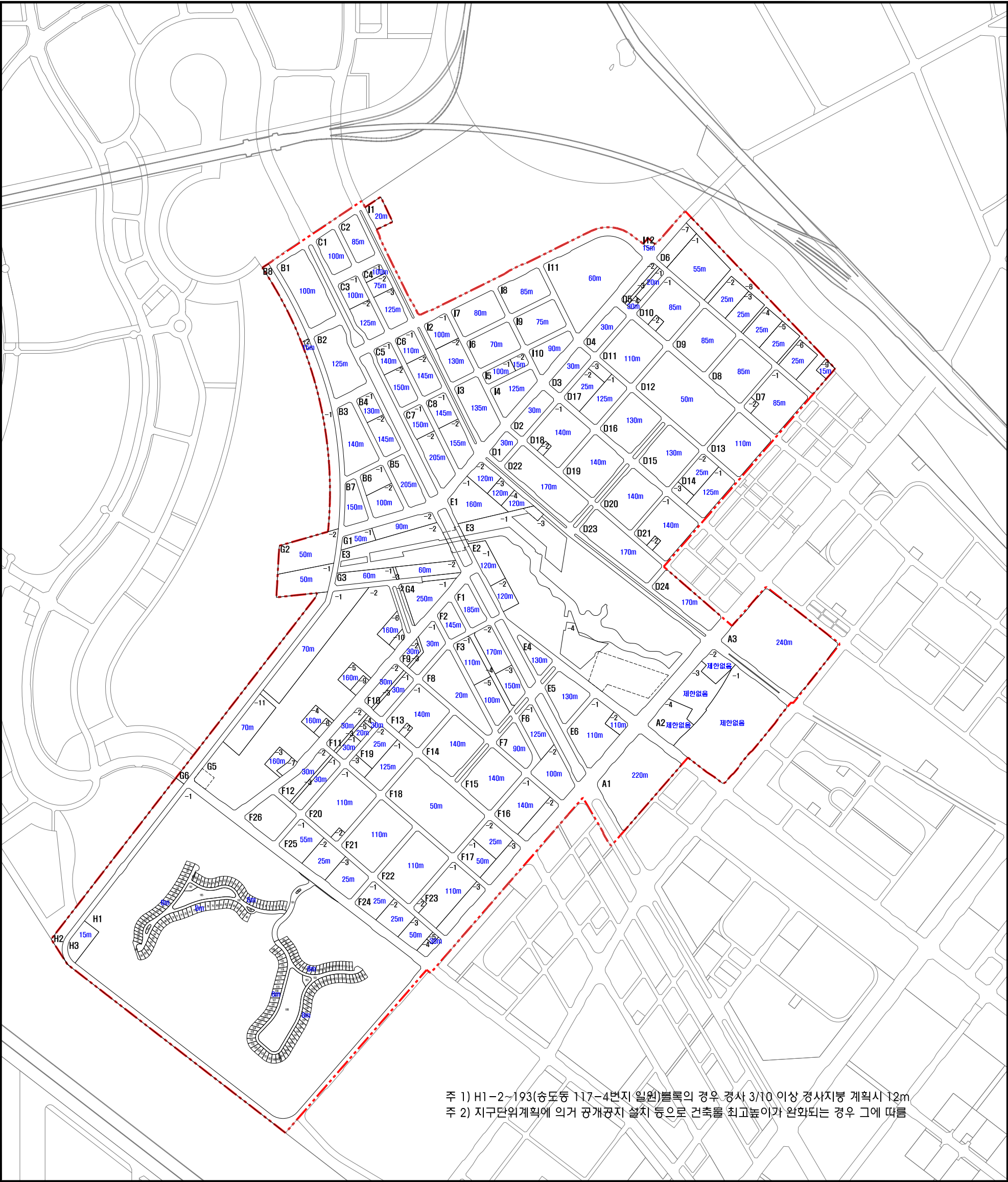


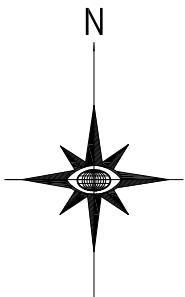
국제업무단지 건축물 최고높이 지정도(기정)



주 1) H1-2~193(송도동 117-4번지 일원)블록의 경우 경사 3/10 이상 경사지붕 계획시 12m
주 2) 지구단위계획에 의거 공개공지 설치 등으로 건축물 최고높이가 완화되는 경우 그에 따름

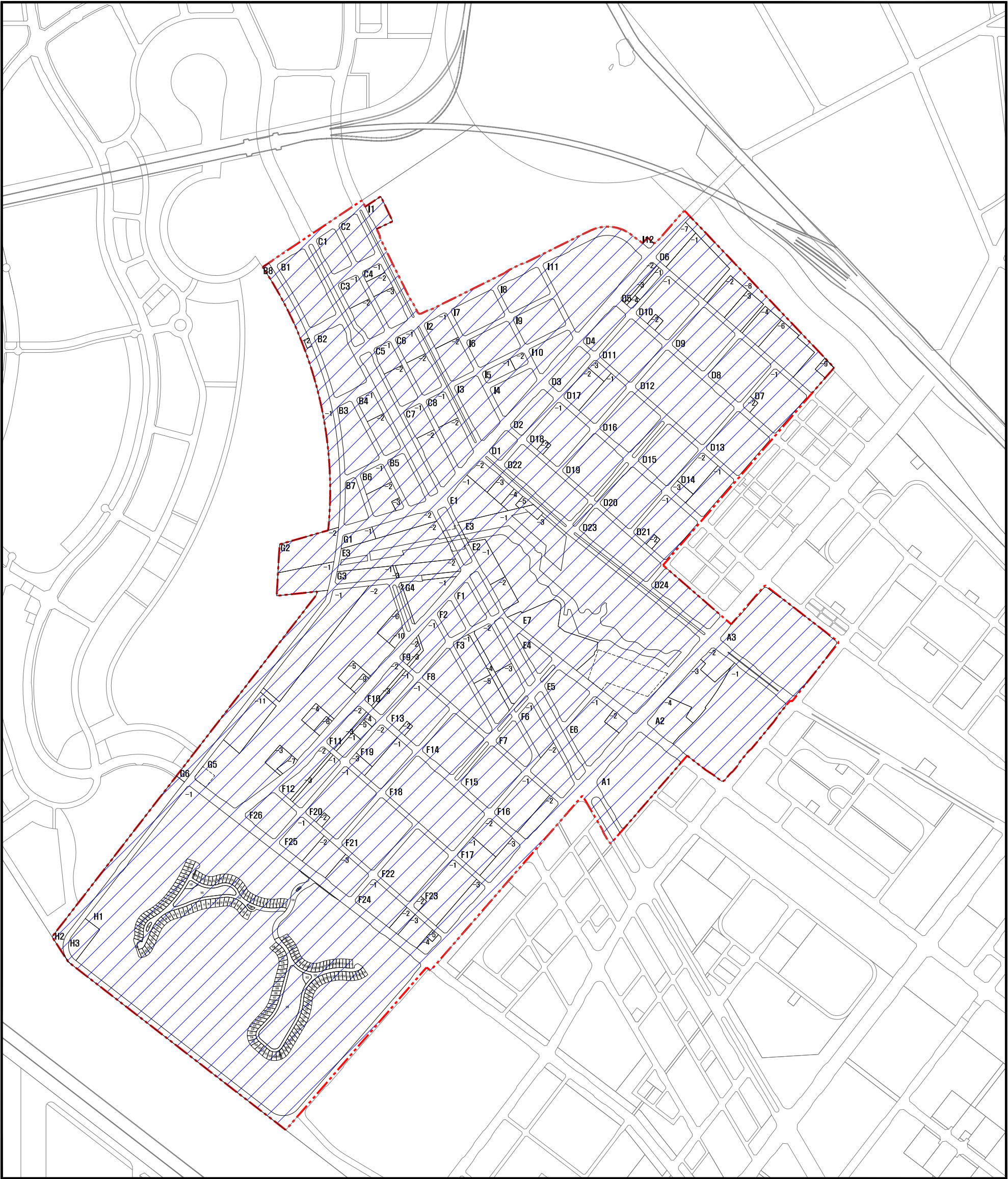
송도국제도시 국제업무단지

가로구역별 건축물 최고높이 지정도(기정)

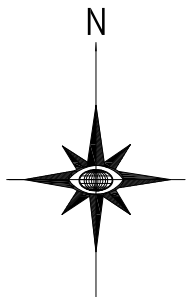


- 지구단위계획구역
- 획지경계선
- A1 가구번호
- 1 획지번호
- 30m 최고높이

국제업무단지 건축물 최고높이지정 해제도

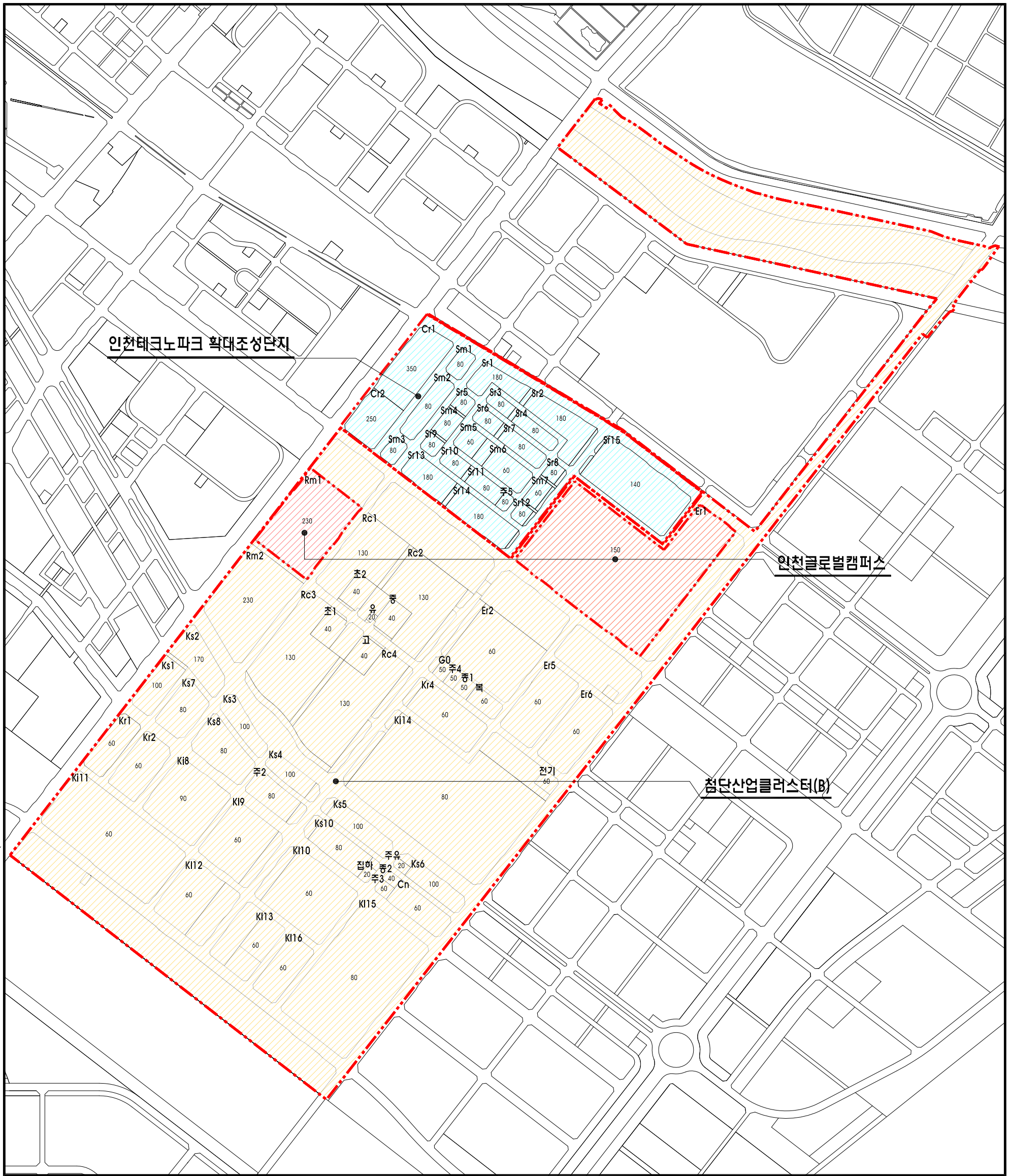


가로구역별 건축물 최고높이지정 해제도



- 지구단위계획구역
- 획지경계선
- A1 가구번호
- 1 획지번호
- 지정해제지역

침단산업클러스터(B), 인천테크노파크 확대조성단지, 인천글로벌캠퍼스 건축물 최고높이 지정도(기정)



**송도국제도시 침단산업클러스터(B),
인천테크노파크 확대조성단지, 인천글로벌캠퍼스**

가로구역별 건축물 최고높이 지정도(기정)

Ki1

가구번호

80

최고높이(m)

N

0

0.1

0.25

0.5(km)

The map illustrates the expansion and construction site of Incheon Techno Park. The area is divided into several sections by red lines. The top section is labeled '인천테크노파크 확대조성단지' (Incheon Techno Park Expansion and Construction Site). The middle section is labeled '인천글로벌캠퍼스' (Incheon Global Campus). The bottom section is labeled '첨단산업클러스터(B)' (Advanced Industrial Cluster (B)). The map also shows surrounding roads and buildings.

Key locations and labels on the map include:

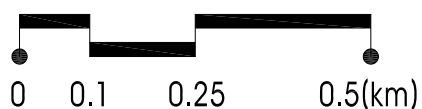
- 인천테크노파크 확대조성단지** (Incheon Techno Park Expansion and Construction Site)
- 인천글로벌캠퍼스** (Incheon Global Campus)
- 첨단산업클러스터(B)** (Advanced Industrial Cluster (B))
- Cr1, Cr2** (Construction sites)
- Sm1, Sm2, Sm3, Sm4, Sm5, Sm6, Sm7** (Service areas)
- Sr1, Sr2, Sr3, Sr4, Sr5, Sr6, Sr7, Sr8, Sr9, Sr10, Sr11, Sr12, Sr13, Sr14, Sr15** (Service areas)
- Rm1, Rm2** (Residential areas)
- Rc1, Rc2, Rc3, Rc4** (Residential areas)
- Er1, Er2, Er3, Er4, Er5, Er6** (Residential areas)
- Ks1, Ks2, Ks3, Ks4, Ks5, Ks6, Ks7, Ks8, Ks9, Ks10** (Korea Science and Technology Center)
- Ki1, Ki2, Ki3, Ki4, Ki5, Ki6, Ki7, Ki8, Ki9, Ki10, Ki11, Ki12, Ki13, Ki14, Ki15, Ki16** (Korea Science and Technology Center)
- 주1, 주2, 주3, 주4, 주5** (Zones)
- 점하, 점상** (Points)
- 전기** (Electricity)
- 수도** (Water supply)
- 가스** (Gas)
- 열** (Heat)
- 냉** (Cooling)
- 통신** (Communication)
- 교통** (Transportation)
- 환경** (Environment)
- 안전** (Safety)
- 문화** (Culture)
- 스포츠** (Sports)
- 레크리에이션** (Recreation)
- 교육** (Education)
- 연구** (Research)
- 개발** (Development)
- 혁신** (Innovation)
- 성장** (Growth)
- 발전** (Development)
- 진보** (Progress)
- 혁신** (Innovation)
- 성장** (Growth)
- 발전** (Development)
- 진보** (Progress)



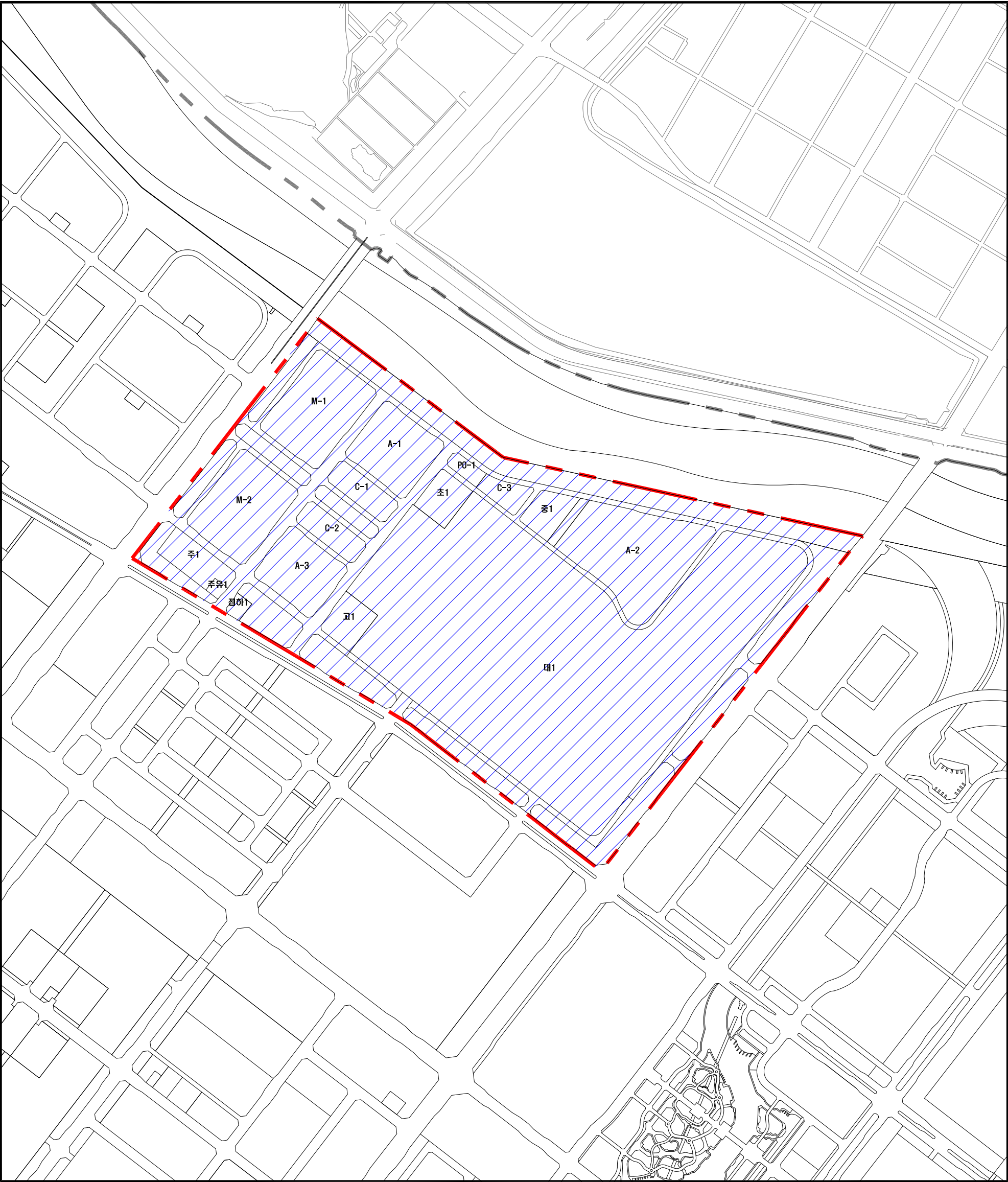
The map displays a proposed development area outlined in red. The area is divided into several plots, each labeled with a code and its dimensions in meters. The plots are as follows:

- M-1: 300m
- A-1: 150m
- C-1: 150m
- C-2: 150m
- A-2: 150m
- M-2: 300m
- 주1: 80m
- 주유1: 20m
- 점하1: 20m
- A-3: 150m
- 고1: 30m
- PO-1: 30m
- 초1: 30m
- 중1: 30m
- 대1: 150m

The map also shows surrounding roads, a river, and existing buildings. The red outline indicates the boundary of the proposed development area.




송도국제화복합단지 건축물 최고높이지정 해제도



송도국제도시 송도국제화복합단지

가로구역별 건축물 최고높이지정 해제도



0 0.1 0.25 0.5(km)



지구단위계획구역






가구(Block)번호



지정해제지역

230m초과~650m이하

The map displays a residential development with 12 lots labeled M1 through M12. The lots are arranged in a grid-like pattern, with M1 and M2 at the top, followed by B1 and B2, then R2, R1, R3, R4, R5, R6, R7, R8, R9, R10, R11, and R12. The lots are shaded in light blue with diagonal hatching. The map also shows a network of roads, a large central green space, and a red dashed line indicating a boundary. The map is oriented with North at the top.

-  지구단위계획구역
-  획지경계선
- B1** 가구번호
-  지정해제지역